

QUEENSLAND WATER MODELLING NETWORK



Strategic Review of Models

MODEL CLASSIFICATION

Report prepared by
BMT, The University of Queensland and
The University of Western Australia
For Queensland Water Modelling Network

The Queensland Water Modelling Network (QWMN) is an initiative of the Queensland Government that aims to improve the state's capacity to model its surface water and groundwater resources and their quality. The QWMN is led by the Department of Environment and Science with key links across industry, research and government.

Prepared by: BMT, The University of Queensland and The University of Western Australia

August 2021

© State of Queensland, 2021.

The Queensland Government supports and encourages the dissemination and exchange of its information. The copyright in this publication is licensed under a Creative Commons Attribution 4.0 Australia (CC BY) licence.

Under this licence you are free, without having to seek our permission, to use this publication in accordance with the licence terms. You must keep intact the copyright notice and attribute the State of Queensland as the source of the publication. For more information on this licence, visit <https://creativecommons.org/licenses/by/4.0/>.

Disclaimer

This document has been prepared with all due diligence and care, based on the best available information at the time of publication. The department holds no responsibility for any errors or omissions within this document. Any decisions made by other parties based on this document are solely the responsibility of those parties.

If you need to access this document in a language other than English, please call the Translating and Interpreting Service (TIS National) on 131 450 and ask them to telephone Library Services on +61 7 3170 5470.

This publication can be made available in an alternative format (e.g. large print or audiotape) on request for people with vision impairment; phone +61 7 3170 5470 or email library@des.qld.gov.au.

Citation

Botelho D, Singh A, Rissik D, Hipsey M, Gibbes B, 2021, Strategic Review of Models – Model Assessment Framework. Report prepared for the Queensland Water Modelling Network, Department of Environment and Science, Queensland Government, Brisbane.

Table of contents

- Introduction 4
- Model classification approach 5
- Classification themes 6
 - Model classification themes..... 6
- Model classification 8
 - Area of model use 8
 - Remaining themes 9
 - Issues and insights 17
- Get involved 18
- References 18

Introduction

Water modelling helps us better understand our environment and plan for the future. Water models help inform how we manage landscapes and catchments as well as design and manage water for our cities (QWMN, 2019). Computer-based models present real-world interactions and explore how they operate under different conditions, such as learning how pollutants will disperse in coastal areas (QWMN, 2021).

A range of different water modelling tools are used in Queensland to inform critical decision-making related to the management of natural resources. Modelling makes an important contribution to policy development, regulatory compliance, development approvals, risk assessments, planning scenarios and management.

The Queensland Water Modelling Network (QWMN) was established in 2017 to help improve the state's capacity to model its surface water and groundwater resources and their quality. The QWMN provides tools, information and collaborative platforms to support best-practice use of water models, and the uptake of their results by policy makers and natural resource managers.

In particular, the QWMN advocates for water models to be 'fit for purpose' including how they can be effectively maintained and improved. A range of projects are working to address weaknesses and gaps in water modelling to more effectively support urgent and significant decision-making processes.

The QWMN's 2018-2020 Research, Development and Innovation Strategy raised the need to conduct a strategic review of water models to help identify, substantiate and prioritise investment in water modelling over the next five years (2020-2025). The Strategy noted that investment in water modelling would benefit from an objective, transparent and adaptive process for evaluating water models and identifying key challenges, opportunities and risks for future model development and application.

The QWMN commissioned BMT, The University of Queensland and The University of Western Australia to undertake a strategic review of Queensland water models including developing an approach to classify models and a framework for assessment. Case studies were performed to test the applicability of the framework. This report provides a summary of the model classification approach that seeks to:

- ▶ expand the information available for models in the QWMN Model Catalogue
- ▶ guide assessment of models, with emphasis on the underlying science, use and functionality
- ▶ explore model limitations and adaptation.

The Strategic Review of Models – Model Assessment Framework report provides more information about the assessment methodology and is recommended reading to obtain a holistic understanding of how the approach works in practice. A worked example of the application of the model assessment framework can be found in the 'Strategic Review of Models – Great Barrier Reef eWater SOURCE case study.

Model classification approach

The QWMN Water Model Catalogue (Carroll, C and Yu, B, 2018, QWMN Water Model Catalogue, Department of Environment and Science, Queensland Government) collates and provides a concise overview of 18 of the major water models currently used by the Queensland Government (see below). While the catalogue provides comprehensive information for the specified models, the Strategic Review proposed a broader classification methodology to enable improved understanding and comparison of models. The expanded classification was organised into different themes that helped to guide community engagement activities and informed the development of the Model Assessment Framework. It is intended that this be a living document, recognising how existing models develop and new models emerge. Future iterations of this work will reflect and incorporate models beyond those used by the Queensland Government.

Major water models in use by the Queensland Government








1. 2CSALT
2. APSIM
3. Aussie GRASS
4. BC2C
5. eWater SOURCE – water quantity
6. eWater SOURCE – water quality
7. GRASP
8. HEC-RAS
9. HowLeaky
10. IQQM
11. MEDLI
12. MIKE
13. MODFLOW
14. Sacramento
15. SIMHYD
16. SoilWater App (SwaApp)
17. TUFLOW
18. WATHNET

Classification themes







A series of classification themes were developed to support assessment of current model uses and their corresponding functionality. Collectively, the themes would enable an assessor to map the current capabilities of a model and to subsequently identify any areas requiring improvement and investment.

The themes are presented in the tables below.

Model classification themes

| Theme | Classifier |
|---|---|
|  Key area of model use | <ul style="list-style-type: none"> ▶ Farming and agricultural systems assessment ▶ Water planning and supply ▶ Catchment policy ▶ Groundwater policy ▶ Receiving and coastal water quality reporting ▶ Flooding ▶ Aquaculture ▶ Mine decommissioning and discharges ▶ Other |
|  Model type | <ul style="list-style-type: none"> ▶ Deterministic v stochastic v mixed ▶ Static v dynamic ▶ Discrete v continuous* |
|  Model licensing | <ul style="list-style-type: none"> ▶ Open source ▶ Proprietary ▶ Public ▶ Not specified |
|  Spatial and temporal scales | <p>Models are often able to operate over a relatively wide range of spatial and temporal scales. This means that there could potentially be multiple models that can be used to answer the same question. This component aims to identify any overlaps that there might be between models and help with the selection of potential model platforms for a given key area of model use. This information is provided in graphic form to facilitate identification of models and scales.</p> |
|  Process understanding and expertise required for effective model use | <ul style="list-style-type: none"> ▶ Comprehensive ▶ Partial ▶ Conceptual ▶ Very little (black box) ▶ None |
|  Type of interface | <ul style="list-style-type: none"> ▶ GUI ▶ Text-based ▶ Mixed |
|  Set-up and post-processing effort | <ul style="list-style-type: none"> ▶ Extensive ▶ Medium ▶ Little ▶ None |

* Discrete in this context means models that are run on a grid or mesh and on a specified time step. Continuous are models that can produce a response at any location and time that are not defined on a grid or mesh or a specified time step.

| Theme | Classifier |
|---|---|
|  Calibration requirements | <ul style="list-style-type: none"> ▶ Extensive ▶ Moderate ▶ Little ▶ None |
|  Level of support | <ul style="list-style-type: none"> ▶ Well supported ▶ Moderately supported ▶ Poorly supported ▶ Not supported |
|  Stakeholder communication and knowledge transfer | <ul style="list-style-type: none"> ▶ Easy and readily achievable ▶ Easy but not readily achievable ▶ Moderate ▶ Difficult ▶ Not required |
|  Governance/quality control of modelling process | <ul style="list-style-type: none"> ▶ Extensive ▶ Reasonable ▶ Limited |
|  Model usage context | <ul style="list-style-type: none"> ▶ Policy formulation ▶ Regulatory/permitting ▶ Planning ▶ Impact assessments ▶ Other |
|  Uncertainty handling | <ul style="list-style-type: none"> ▶ Comprehensive ▶ Partial ▶ Non-existent |

Model classification

Models were classified according to each theme. The classification was determined using an online community engagement survey, modellers' feedback and a model end-users' workshop. Where the information was not directly available, information was obtained from the public domain (i.e. internet search and model web pages). An additional five models not in the QWMN Model Catalogue were included in the model classification approach: AEM₃D, eReefs, FABM, GLM and SWAT. Inclusion of these models in the classification provided greater diversity of models addressing pollutant fate and transport and lake and reservoir modeling.

Model users self-reported via the online community engagement survey and the following classifications are informed by survey feedback and workshop results. It should be noted that some models may have more than one classification within a theme as a single model can be used for several applications. It is also important to recognise the classification represents a synthesis of water modelling community feedback and that some of the responses were necessarily subjective to the respondents. It is anticipated that some of the assigned model classifications may evolve over time in response to additional feedback and/or technology advances.

Using the key area of model use as the foundation, the following pages map each model to the remaining themes, characterising each model by its performance against objective measures. This is based on results from various surveys and workshop consultations.












Key area of model use

Each model was classified for each key area of model use. The results were as follows:

| Model use | Model/s |
|--|--|
| Paddock scale processes | HowLeaky, GRASP, Aussie Grass, APSIM, MEDLI |
| Catchment/basin scale hydrology | Mike 11, IQQM, Sacramento, eWater SOURCE, HowLeaky, MUSIC, SIMHYD, SWAT, WATHNET, HEC-RAS, Aussie Grass, APSIM, MODFLOW, TUFLOW |
| Groundwater related investigations | APSIM, MODFLOW |
| Flooding | Mike 11, HEC-RAS, TUFLOW |
| Pollutant fate and transport | eWater SOURCE, HowLeaky, MUSIC, SWAT, GLM, AEM ₃ D, FABM, GRASP, Aussie Grass, APSIM, MEDLI, MODFLOW, e-Reefs, TUFLOW |
| Water Balance | HEC-RAS, WATHNET, TUFLOW |
| Regional Water Security and Drought Respond Planning | IQQM, WATHNET |
| Lake and reservoir modelling | GLM, AEM ₃ D, FABM, TUFLOW |
| Hydraulic Modelling | HEC-RAS, TUFLOW |
| Water Delivery to Customers | IQQM |
| Customised SEQ Stream Health Model | eWater Source, TUFLOW |












Remaining themes

Paddock scale processes

| Theme | Classifier | HowLeaky | GRASP | Aussie Grass | APSIM | MEDLI |
|--|------------------------------------|---------------|---------------|---------------|---------------|----------|
|  Model type | Deterministic v stochastic v mixed | Deterministic | Deterministic | Deterministic | Deterministic | Mixed |
| | Static v dynamic | Dynamic | Dynamic | Dynamic | Dynamic | Dynamic |
| | Discrete v continuous | Continuous | Discrete | Continuous | Continuous | Discrete |
|  Model licensing | Open source | | | | | |
| | Proprietary | | | | | |
| | Public | | | | | |
| | Not specified | | | | | |
|  Process understanding and expertise required for effective model use | Comprehensive | | | | | |
| | Partial | | | | | |
| | Conceptual | | | | | |
| | Very little (black box) | | | | | |
|  Type of interface | GUI | | | | | |
| | Text-based | | | | | |
|  Set-up and post processing effort | Extensive | | | | | |
| | Medium | | | | | |
| | Little | | | | | |
| | None | | | | | |
|  Calibration requirements | Extensive | | | | | |
| | Moderate | | | | | |
| | Little | | | | | |
| | None | | | | | |
|  Level of support | Well supported | | | | | |
| | Moderately supported | | | | | |
| | Poorly supported | | | | | |
| | None | | | | | |
|  Stakeholder communication and knowledge transfer | Easy and readily achievable | | | | | |
| | Easy but not readily achievable | | | | | |
| | Moderate | | | | | |
| | Difficult | | | | | |
| | Not required | | | | | |
|  Quality control of modelling process | Extensive | | | | | |
| | Reasonable | | | | | |
| | Limited | | | | | |
|  Model usage context | Policy formulation | | | | | |
| | Regulatory/permitting | | | | | |
| | Planning | | | | | |
| | Water management | | | | | |
| | Other | | | | | |
|  Uncertainty handling | Comprehensive | | | | | |
| | Partial | | | | | |
| | Non-existent | | | | | |












Remaining themes

Catchment/basin scale hydrology

| Theme | Classifier | Mike 11 | IQQM | Sacramento | e-Water SOURCE | HowLeaky | MUSIC | SIMHYD |
|--|------------------------------------|---------|----------|------------|----------------|----------|---------|----------|
|  Model type | Deterministic v stochastic v mixed | Determ. | Determ. | Determ. | Determ. | Determ. | Determ. | Determ. |
| | Static v dynamic | Dynamic | Dynamic | Dynamic | Dynamic | Dynamic | Dynamic | Dynamic |
| | Discrete v continuous | Cont. | Discrete | Discrete | Discrete | Cont. | Cont. | Discrete |
|  Model licensing | Open source | | | | | | | |
| | Proprietary | | | | | | | |
| | Public | | | | | | | |
| | Not specified | | | | | | | |
|  Process understanding and expertise required for effective model use | Comprehensive | | | | | | | |
| | Partial | | | | | | | |
| | Conceptual | | | | | | | |
| | Very little (black box) | | | | | | | |
| | None | | | | | | | |
|  Type of interface | GUI | | | | | | | |
| | Text-based | | | | | | | |
| | Mixed | | | | | | | |
|  Set-up and post processing effort | Extensive | | | | | | | |
| | Medium | | | | | | | |
| | Little | | | | | | | |
| | None | | | | | | | |
|  Calibration requirements | Extensive | | | | | | | |
| | Moderate | | | | | | | |
| | Little | | | | | | | |
| | None | | | | | | | |
|  Level of support | Well supported | | | | | | | |
| | Moderately supported | | | | | | | |
| | Poorly supported | | | | | | | |
| | None | | | | | | | |
|  Stakeholder communication and knowledge transfer | Easy and readily achievable | | | | | | | |
| | Easy but not readily achievable | | | | | | | |
| | Moderate | | | | | | | |
| | Difficult | | | | | | | |
| | Not required | | | | | | | |
|  Quality control of modelling process | Extensive | | | | | | | |
| | Reasonable | | | | | | | |
| | Limited | | | | | | | |
|  Model usage context | Policy formulation | | | | | | | |
| | Regulatory/ permitting | | | | | | | |
| | Planning | | | | | | | |
| | Water management | | | | | | | |
| | Other | | | | | | | |
|  Uncertainty handling | Comprehensive | | | | | | | |
| | Partial | | | | | | | |
| | Non-existent | | | | | | | |












Remaining themes

Catchment/basin scale hydrology

| Theme | Classifier | SWAT | WATHNET | HEC-RAS | Aussie Grass | APSIM | MODFLOW | TUFLOW |
|--|------------------------------------|----------|----------|----------|--------------|---------|----------|----------|
|  Model type | Deterministic v stochastic v mixed | Determ. | Determ. | Determ. | Determ. | Determ. | Determ. | Determ. |
| | Static v dynamic | Dynamic | Dynamic | Dynamic | Dynamic | Dynamic | Dynamic | Dynamic |
| | Discrete v continuous | Discrete | Discrete | Discrete | Cont. | Cont. | Discrete | Discrete |
|  Model licensing | Open source | | | | | | | |
| | Proprietary | | | | | | | |
| | Public | | | | | | | |
| | Not specified | | | | | | | |
|  Process understanding and expertise required for effective model use | Comprehensive | | | | | | | |
| | Partial | | | | | | | |
| | Conceptual | | | | | | | |
| | Very little (black box) | | | | | | | |
| | None | | | | | | | |
|  Type of interface | GUI | | | | | | | |
| | Text-based | | | | | | | |
| | Mixed | | | | | | | |
|  Set-up and post processing effort | Extensive | | | | | | | |
| | Medium | | | | | | | |
| | Little | | | | | | | |
| | None | | | | | | | |
|  Calibration requirements | Extensive | | | | | | | |
| | Moderate | | | | | | | |
| | Little | | | | | | | |
| | None | | | | | | | |
|  Level of support | Well supported | | | | | | | |
| | Moderately supported | | | | | | | |
| | Poorly supported | | | | | | | |
| | None | | | | | | | |
|  Stakeholder communication and knowledge transfer | Easy and readily achievable | | | | | | | |
| | Easy but not readily achievable | | | | | | | |
| | Moderate | | | | | | | |
| | Difficult | | | | | | | |
| | Not required | | | | | | | |
|  Quality control of modelling process | Extensive | | | | | | | |
| | Reasonable | | | | | | | |
| | Limited | | | | | | | |
|  Model usage context | Policy formulation | | | | | | | |
| | Regulatory/ permitting | | | | | | | |
| | Planning | | | | | | | |
| | Water management | | | | | | | |
| | Other | | | | | | | |
|  Uncertainty handling | Comprehensive | | | | | | | |
| | Partial | | | | | | | |
| | Non-existent | | | | | | | |












Remaining themes

Groundwater related investigations

| Theme | Classifier | APSIM | MODFLOW |
|---|------------------------------------|---------------|---------------|
|  Model type | Deterministic v stochastic v mixed | Deterministic | Deterministic |
| | Static v dynamic | Dynamic | Dynamic |
| | Discrete v continuous | Continuous | Discrete |
|  Model licensing | Open source | | |
| | Proprietary | | |
| | Public | | |
| | Not specified | | |
|  Process understanding and expertise required for effective model use | Comprehensive | | |
| | Partial | | |
| | Conceptual | | |
| | Very little (black box) | | |
| | None | | |
|  Type of interface | GUI | | |
| | Text-based | | |
| | Mixed | | |
|  Set-up and post processing effort | Extensive | | |
| | Medium | | |
| | Little | | |
| | None | | |
|  Calibration requirements | Extensive | | |
| | Moderate | | |
| | Little | | |
| | None | | |
|  Level of support | Well supported | | |
| | Moderately supported | | |
| | Poorly supported | | |
| | None | | |
|  Stakeholder communication and knowledge transfer | Easy and readily achievable | | |
| | Easy but not readily achievable | | |
| | Moderate | | |
| | Difficult | | |
| | Not required | | |
|  Quality control of modelling process | Extensive | | |
| | Reasonable | | |
| | Limited | | |
|  Model usage context | Policy formulation | | |
| | Regulatory/ permitting | | |
| | Planning | | |
| | Water management | | |
| | Other | | |
|  Uncertainty handling | Comprehensive | | |
| | Partial | | |
| | Non-existent | | |












Remaining themes

Flooding

| Theme | Classifier | Mike 11 | HEC-RAS | TUFLOW |
|---|------------------------------------|---------------|---------------|---------------|
|  Model type | Deterministic v stochastic v mixed | Deterministic | Deterministic | Deterministic |
| | Static v dynamic | Dynamic | Dynamic | Dynamic |
| | Discrete v continuous | Continuous | Discrete | Discrete |
|  Model licensing | Open source | | | |
| | Proprietary | | | |
| | Public | | | |
| | Not specified | | | |
|  Process understanding and expertise required for effective model use | Comprehensive | | | |
| | Partial | | | |
| | Conceptual | | | |
| | Very little (black box) | | | |
| | None | | | |
|  Type of interface | GUI | | | |
| | Text-based | | | |
| | Mixed | | | |
|  Set-up and post processing effort | Extensive | | | |
| | Medium | | | |
| | Little | | | |
| | None | | | |
|  Calibration requirements | Extensive | | | |
| | Moderate | | | |
| | Little | | | |
| | None | | | |
|  Level of support | Well supported | | | |
| | Moderately supported | | | |
| | Poorly supported | | | |
| | None | | | |
|  Stakeholder communication and knowledge transfer | Easy and readily achievable | | | |
| | Easy but not readily achievable | | | |
| | Moderate | | | |
| | Difficult | | | |
| | Not required | | | |
|  Quality control of modelling process | Extensive | | | |
| | Reasonable | | | |
| | Limited | | | |
|  Model usage context | Policy formulation | | | |
| | Regulatory/permitting | | | |
| | Planning | | | |
| | Water management | | | |
| | Other | | | |
|  Uncertainty handling | Comprehensive | | | |
| | Partial | | | |
| | Non-existent | | | |












Remaining themes

Pollutant fate and transport

| Theme | Classifier | e-Water SOURCE | HowLeaky | MUSIC | SWAT | GLM | AEM ₃ D | FABM |
|--|------------------------------------|----------------|----------|---------|----------|----------|--------------------|----------|
|  Model type | Deterministic v stochastic v mixed | Determ. | Determ. | Determ. | Determ. | Determ. | Determ. | Determ. |
| | Static v dynamic | Dynamic | Dynamic | Dynamic | Dynamic | Dynamic | Dynamic | Dynamic |
| | Discrete v continuous | Discrete | Cont. | Cont. | Discrete | Discrete | Discrete | Discrete |
|  Model licensing | Open source | | | | | | | |
| | Proprietary | | | | | | | |
| | Public | | | | | | | |
| | Not specified | | | | | | | |
|  Process understanding and expertise required for effective model use | Comprehensive | | | | | | | |
| | Partial | | | | | | | |
| | Conceptual | | | | | | | |
| | Very little (black box) | | | | | | | |
| | None | | | | | | | |
|  Type of interface | GUI | | | | | | | |
| | Text-based | | | | | | | |
| | Mixed | | | | | | | |
|  Set-up and post processing effort | Extensive | | | | | | | |
| | Medium | | | | | | | |
| | Little | | | | | | | |
| | None | | | | | | | |
|  Calibration requirements | Extensive | | | | | | | |
| | Moderate | | | | | | | |
| | Little | | | | | | | |
| | None | | | | | | | |
|  Level of support | Well supported | | | | | | | |
| | Moderately supported | | | | | | | |
| | Poorly supported | | | | | | | |
| | None | | | | | | | |
|  Stakeholder communication and knowledge transfer | Easy and readily achievable | | | | | | | |
| | Easy but not readily achievable | | | | | | | |
| | Moderate | | | | | | | |
| | Difficult | | | | | | | |
| | Not required | | | | | | | |
|  Quality control of modelling process | Extensive | | | | | | | |
| | Reasonable | | | | | | | |
| | Limited | | | | | | | |
|  Model usage context | Policy formulation | | | | | | | |
| | Regulatory/ permitting | | | | | | | |
| | Planning | | | | | | | |
| | Water management | | | | | | | |
| | Other | | | | | | | |
|  Uncertainty handling | Comprehensive | | | | | | | |
| | Partial | | | | | | | |
| | Non-existent | | | | | | | |












Remaining themes

Pollutant fate and transport

| Theme | Classifier | GRASP | Aussie Grass | APSIM | MEDLI | MODFLOW | e-Reefs | TUFLOW |
|--|------------------------------------|----------|--------------|---------|----------|----------|----------|----------|
|  Model type | Deterministic v stochastic v mixed | Determ. | Determ. | Determ. | Mixed | Determ. | Determ. | Determ. |
| | Static v dynamic | Dynamic | Dynamic | Dynamic | Dynamic | Dynamic | Dynamic | Dynamic |
| | Discrete v continuous | Discrete | Cont. | Cont. | Discrete | Discrete | Discrete | Discrete |
|  Model licensing | Open source | | | | | | | |
| | Proprietary | | | | | | | |
| | Public | | | | | | | |
| | Not specified | | | | | | | |
|  Process understanding and expertise required for effective model use | Comprehensive | | | | | | | |
| | Partial | | | | | | | |
| | Conceptual | | | | | | | |
| | Very little (black box) | | | | | | | |
| | None | | | | | | | |
|  Type of interface | GUI | | | | | | | |
| | Text-based | | | | | | | |
| | Mixed | | | | | | | |
|  Set-up and post processing effort | Extensive | | | | | | | |
| | Medium | | | | | | | |
| | Little | | | | | | | |
| | None | | | | | | | |
|  Calibration requirements | Extensive | | | | | | | |
| | Moderate | | | | | | | |
| | Little | | | | | | | |
| | None | | | | | | | |
|  Level of support | Well supported | | | | | | | |
| | Moderately supported | | | | | | | |
| | Poorly supported | | | | | | Unclear | |
| | None | | | | | | | |
|  Stakeholder communication and knowledge transfer | Easy and readily achievable | | | | | | | |
| | Easy but not readily achievable | | | | | | | |
| | Moderate | | | | | | | |
| | Difficult | | | | | | | |
| | Not required | | | | | | | |
|  Quality control of modelling process | Extensive | | | | | | | |
| | Reasonable | | | | | | | |
| | Limited | | | | | | | |
|  Model usage context | Policy formulation | | | | | | | |
| | Regulatory/ permitting | | | | | | | |
| | Planning | | | | | | | |
| | Water management | | | | | | | |
| | Other | | | | | | | |
|  Uncertainty handling | Comprehensive | | | | | | | |
| | Partial | | | | | | | |
| | Non-existent | | | | | | | |

Remaining themes

Others

| Theme | Classifier | IQQM | HEC-RAS | WATHNET | GLM | AEM3D | FABM | TUFLOW |
|--|------------------------------------|---------------|---------------|---------------|---------------|---------------|---------------|---------------|
|  Model type | Deterministic v stochastic v mixed | Deterministic | Deterministic | Deterministic | Deterministic | Deterministic | Deterministic | Deterministic |
| | Static v dynamic | Dynamic | Dynamic | Dynamic | Dynamic | Dynamic | Dynamic | Dynamic |
| | Discrete v continuous | Discrete | Discrete | Discrete | Discrete | Discrete | Discrete | Discrete |
|  Model licensing | Open source | | | | | | | |
| | Proprietary | | | | | | | |
| | Public | | | | | | | |
| | Not specified | | | | | | | |
|  Process understanding and expertise required for effective model use | Comprehensive | | | | | | | |
| | Partial | | | | | | | |
| | Conceptual | | | | | | | |
| | Very little (black box) | | | | | | | |
| | None | | | | | | | |
|  Type of interface | GUI | | | | | | | |
| | Text-based | | | | | | | |
| | Mixed | | | | | | | |
|  Set-up and post processing effort | Extensive | | | | | | | |
| | Medium | | | | | | | |
| | Little | | | | | | | |
| | None | | | | | | | |
|  Calibration requirements | Extensive | | | | | | | |
| | Moderate | | | | | | | |
| | Little | | | | | | | |
| | None | | | | | | | |
|  Level of support | Well supported | | | | | | | |
| | Moderately supported | | | | | | | |
| | Poorly supported | | | | | | | |
| | None | | | | | | | |
|  Stakeholder communication and knowledge transfer | Easy and readily achievable | | | | | | | |
| | Easy but not readily achievable | | | | | | | |
| | Moderate | | | | | | | |
| | Difficult | | | | | | | |
| | Not required | | | | | | | |
|  Quality control of modelling process | Extensive | | | | | | | |
| | Reasonable | | | | | | | |
| | Limited | | | | | | | |
|  Model usage context | Policy formulation | | | | | | | |
| | Regulatory/permitting | | | | | | | |
| | Planning | | | | | | | |
| | Water management | | | | | | | |
| | Other | | | | | | | |
|  Uncertainty handling | Comprehensive | | | | | | | |
| | Partial | | | | | | | |
| | Non-existent | | | | | | | |

Issues and insights

Adaptability

The authors identified a broad trend towards use of flexible/adaptable modelling platforms – i.e. surmising that future investment would incorporate aspects of the specialist models into the broader more flexible platforms. The development history of MODFLOW reflect this trend with version six now incorporating the functionality of many models that were formally considered specialist.

The classification process identified that some models are more adaptable (i.e. eWater SOURCE, SWAT, HEC-RAS, TUFLOW) than others as they span a range of uses. In particular, these models offered flexibility in their approach to dealing with both hydraulic properties and contaminant fate and transport. This does not mean the other models are inferior, rather their applicability is narrower and largely specialised for the context they were designed for (e.g. WATHNET, MEDLI, HowLeaky, APSIM, Aussie GRASS, MUSIC). MODFLOW was recognised as a versatile model and the one most widely used for groundwater investigations.

Specialist experience

The water modelling community feedback was very clear about the importance of applied expertise when interacting with models. Two themes – process understanding and expertise required for effective model use – were deemed essential requirements across all models. This feedback should not be understated, as it shows water modelling is a largely specialised field with each model requiring advanced expertise for efficient and effective application. It is corroborated by the fact that most models require significant effort in the modelling process. It is also a potential area for efficiencies to be realised, particularly for model pre-processing activities that share common inputs (i.e. rainfall data QA/QC). Efficiencies in post-processing of model outputs could also be gained such as common open source libraries for statistical analysis and plotting/visualisation of results such as the growing open source Python-based libraries. It could support a case for developing shared routines to generate information in ways that are preferred by stakeholders and regulatory agencies. Uncertainty is another area that shows current efforts are still incipient, at least in how they are applied throughout government modelling practices. Additional applied research for inclusion in more mainstream model applications is recommended.

Engagement

Model classification also highlighted differences in communication capabilities. Stakeholder communication and knowledge transfer for most models was assessed as easily and readily achievable. However, models dealing with paddock scale processes and groundwater were assessed to be difficult (e.g. MEDLI, MODFLOW, APSIM, GRASP, Aussie Grass). The feedback indicates more education and engagement with model end-users and stakeholders would result in more effective communication.

Technology

Technology support was identified as a key area to be maintained or improved. Most proprietary software was recognised as either moderately or well supported. The models that were identified as having a poor level of support included GRASP, Aussie GRASS, IQQM and Sacramento. There was not a clear distinction between the level of support offered by public and open source software.

Get involved

The model classification is designed to be a living document and is anticipated to evolve over time. The QWMN encourages modellers and end-users to consider the classifications and provide feedback to further refine and extend the analysis.

Questions to consider:

- ▶ Are there other themes that need to be included in the classification approach?
- ▶ Are there any other types of information that should be considered when making decisions about future investment in models and modelling platforms?

Send your feedback to qwmn@des.qld.gov.au

References

QWMN, (2019). Queensland Water Modelling Network Research, Development and Innovation Strategy 2018-2020. Queensland Government, Brisbane

QWMN, (2021). Queensland Water Modelling Network information accessed from <https://watermodelling.org/water-modelling/what-is-water-modelling>